





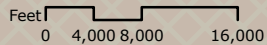


-  Snow Route Index
-  Ambulance
-  Police
-  Fire Station
-  Operations
-  Hospital

**Public Works Department**

15151 E. Alameda Pkwy  
 Aurora CO 80012 USA  
[www.auroragov.org](http://www.auroragov.org)  
 303-739-7000  
[GIS@auroragov.org](mailto:GIS@auroragov.org)



**City of Aurora, Colorado**



















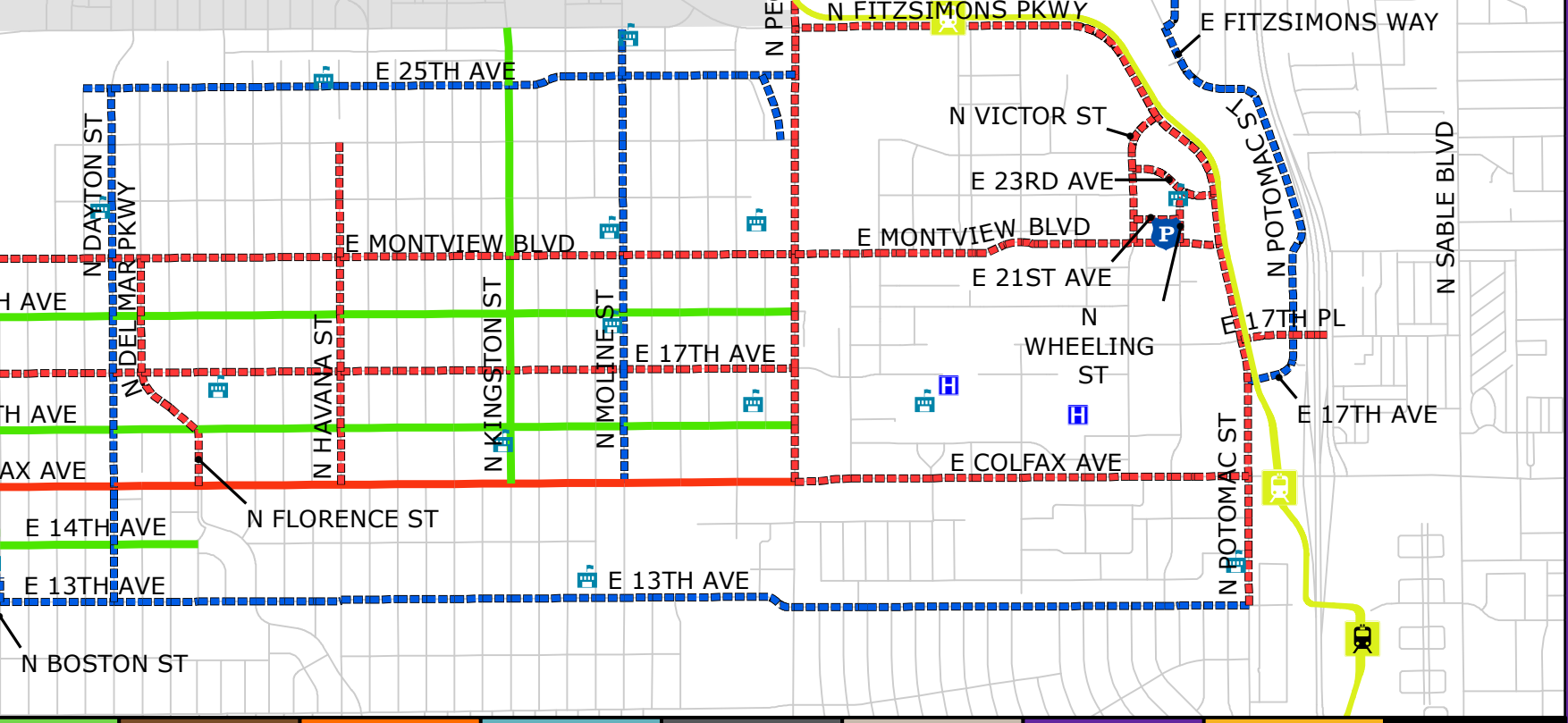
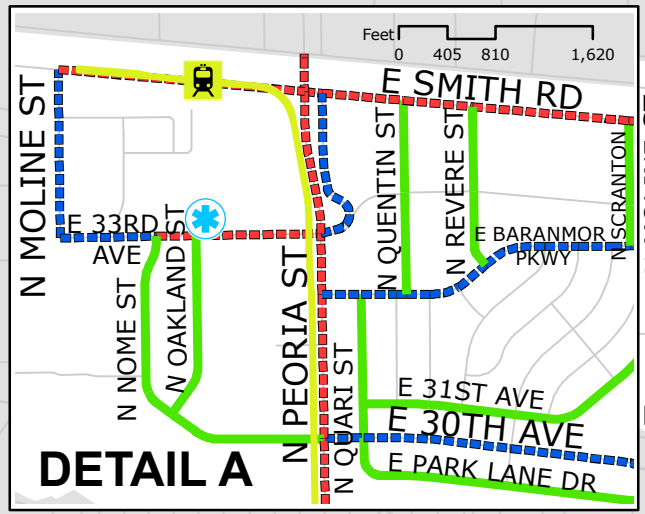
Rev. 9/11/2020

E-37

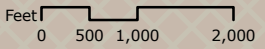


# Snow Route Index

-  Ambulance
  -  Police
  -  Fire Station
  -  Operations
  -  Hospital
  -  School
  -  Aurora Line Park-n-Ride Station
  -  Aurora Line Station
  -  Aurora Line
- ROUTE PRIORITY**
-  Priority 1 (In)
  -  Priority 1 (Out)
  -  Priority 2 (In)
  -  Priority 2 (Out)
  -  Priority 3
  -  Priority 4
  -  Street Centerlines



**Public Works Department**  
 15151 E. Alameda Pkwy  
 Aurora CO 80012 USA  
 www.auroragov.org  
 303-739-7000  
 GIS@auroragov.org



**City of Aurora, Colorado**

**Snow Route Map**

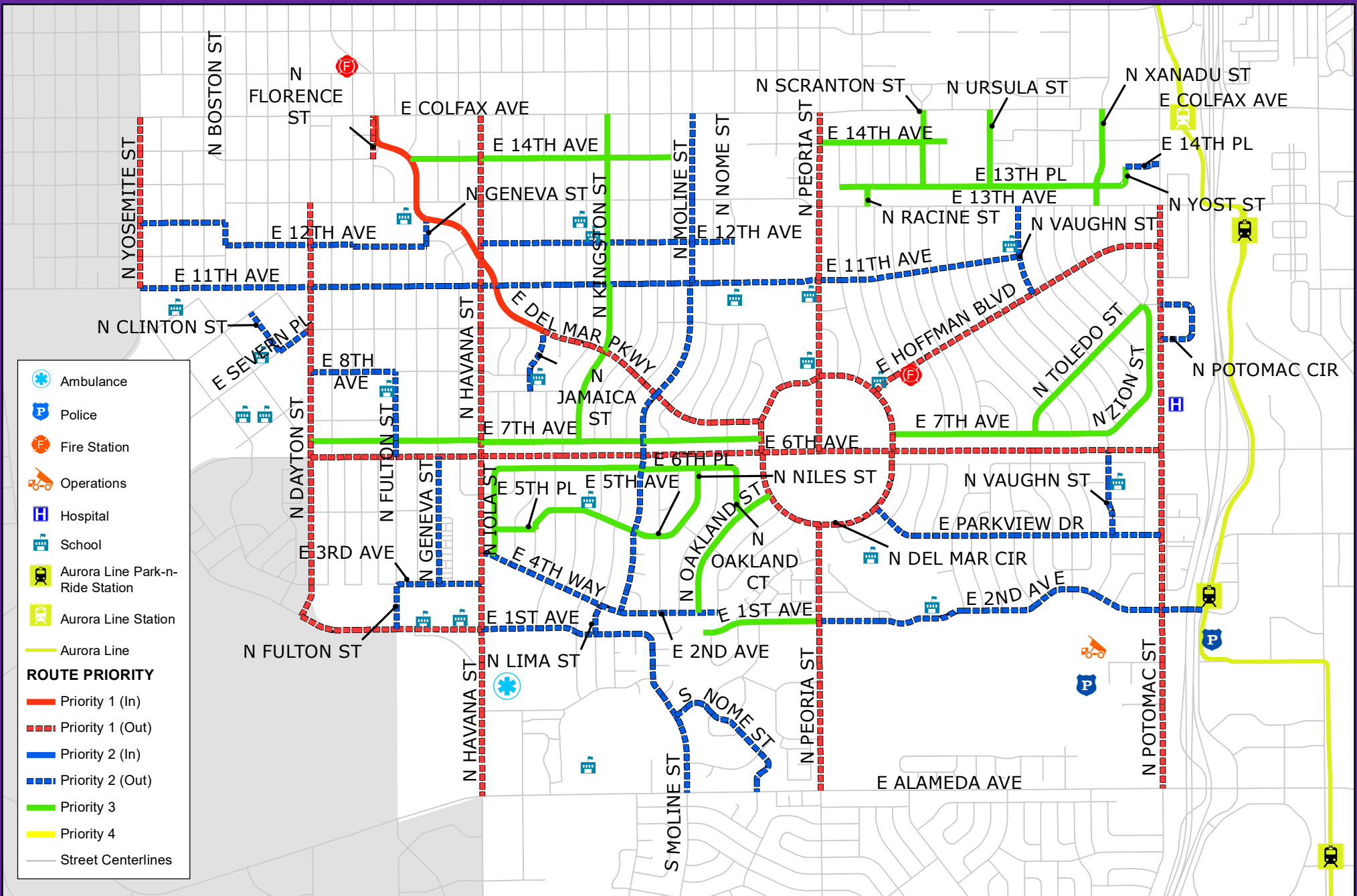
Rev. 9/10/2020



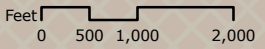
E-38

**\*\*DANGER\*\*  
 LIGHT RAIL CATENARY  
 IN AREA**

# North 1



**Public Works Department**  
 15151 E. Alameda Pkwy  
 Aurora CO 80012 USA  
[www.auroragov.org](http://www.auroragov.org)  
 303-739-7000  
[GIS@auroragov.org](mailto:GIS@auroragov.org)

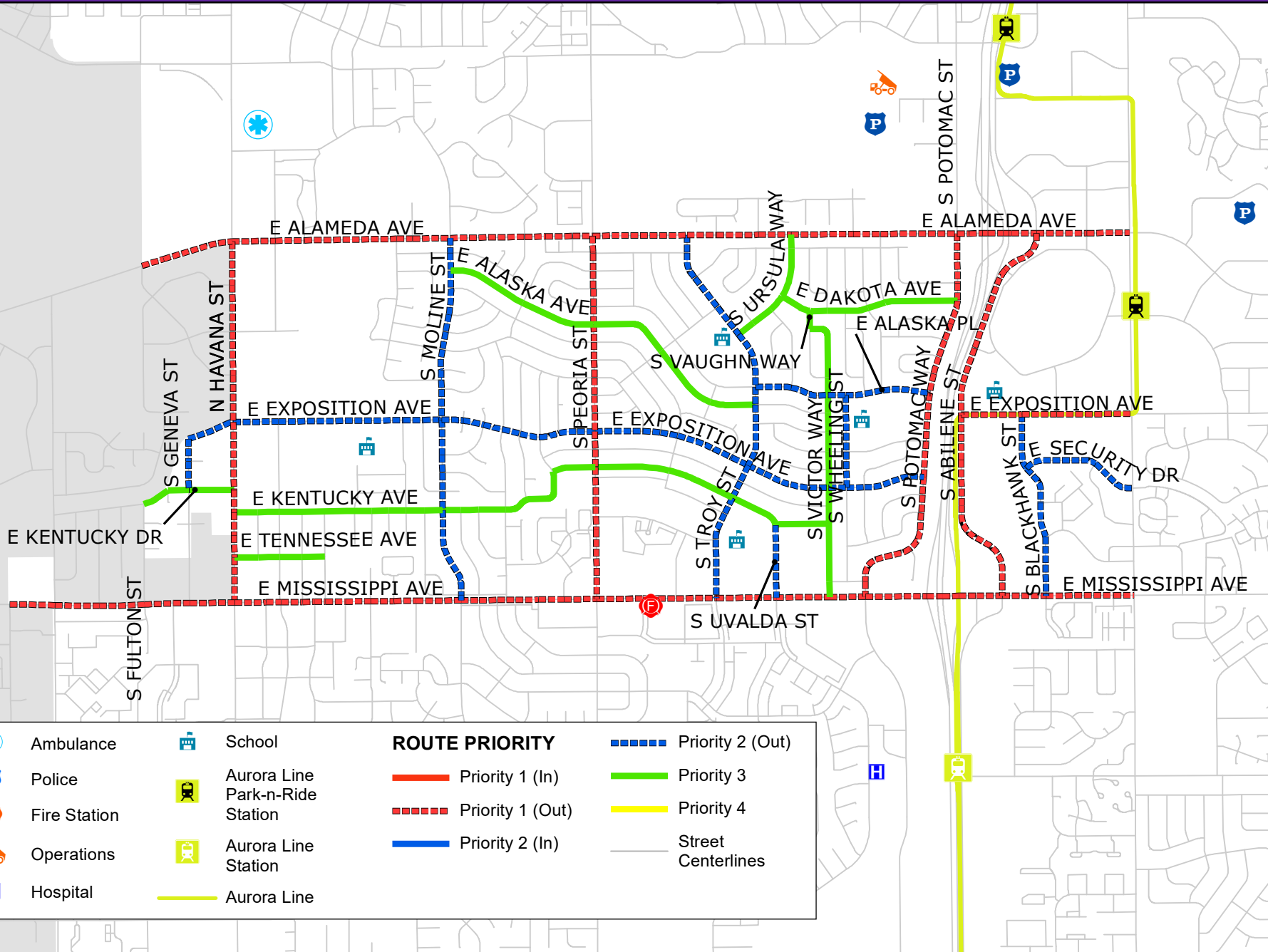


**City of Aurora, Colorado**  
**Snow Route Map**  
 Rev. 9/10/2020  
 E-39



**\*\*DANGER\*\***  
**LIGHT RAIL CATENARY**  
**IN AREA**


# North 2



	Ambulance		School	<b>ROUTE PRIORITY</b>	
	Police		Aurora Line Park-n-Ride Station		Priority 1 (In)
	Fire Station		Aurora Line Station		Priority 1 (Out)
	Operations		Aurora Line		Priority 2 (In)
	Hospital				Priority 2 (Out)
					Priority 3
					Priority 4
					Street Centerlines

**Public Works Department**

15151 E. Alameda Pkwy  
 Aurora CO 80012 USA  
[www.auroragov.org](http://www.auroragov.org)  
 303-739-7000  
[GIS@auroragov.org](mailto:GIS@auroragov.org)



**City of Aurora, Colorado**

Snow Route Map

Rev. 9/10/2020

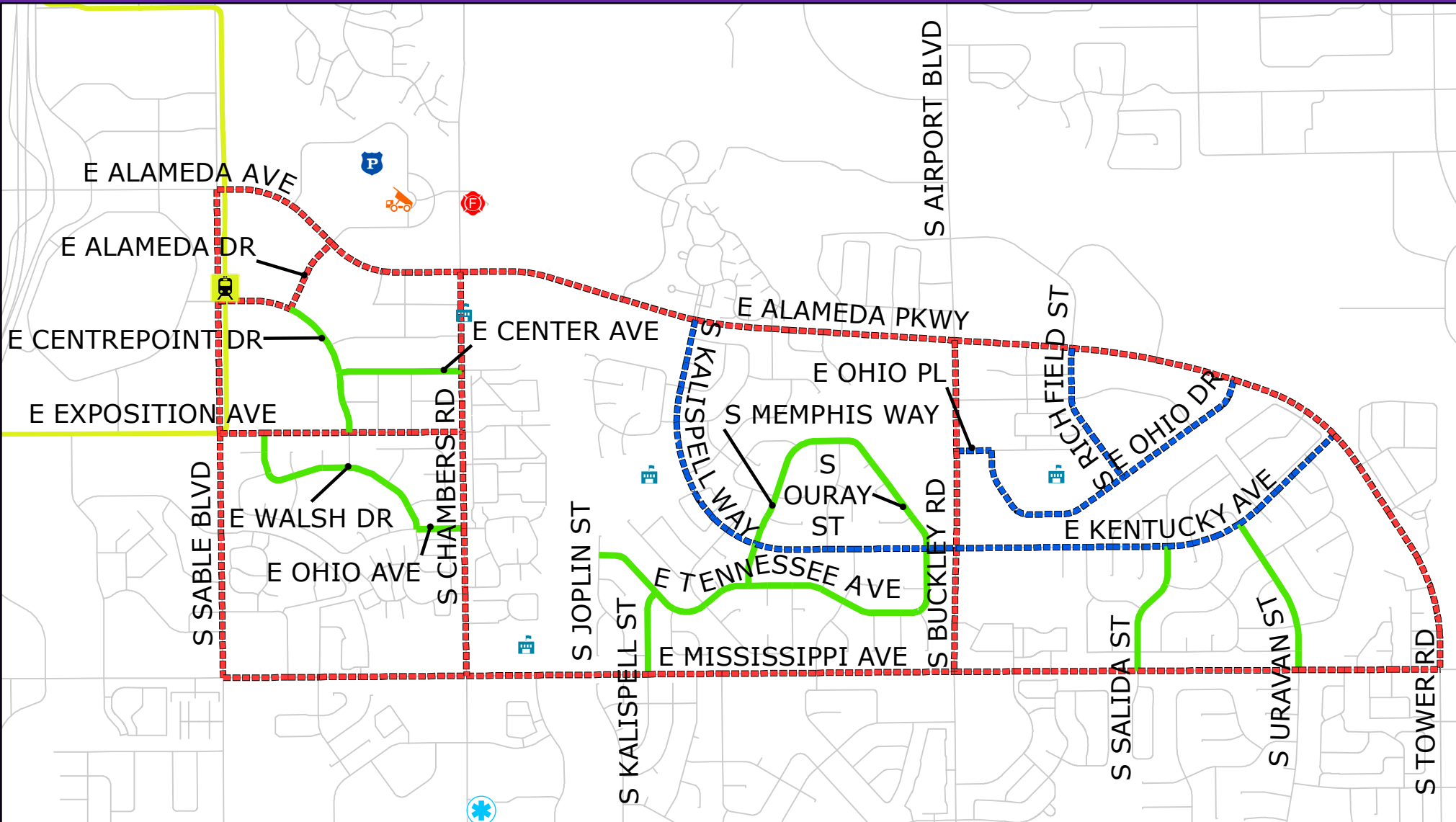


E-40



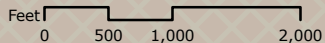
**\*\*DANGER\*\***  
**LIGHT RAIL CATENARY**  
**IN AREA**

**North 3**



Police	Ambulance	Aurora Line Park-n-Ride Station	Aurora Line	<b>ROUTE PRIORITY</b>	Priority 2 (In)	Priority 4
Fire Station	Hospital	Aurora Line Station	Priority 1 (In)	Priority 2 (Out)	Street Centerlines	
Operations	School		Priority 1 (Out)	Priority 3		

**Public Works Department**  
 15151 E. Alame  
 Aurora CO 80012 USA  
 www.auroragov.org  
 303-739-7000  
 GIS@auroragov.org



**City of Aurora, Colorado**

Snow Route Map

Rev. 9/10/2020



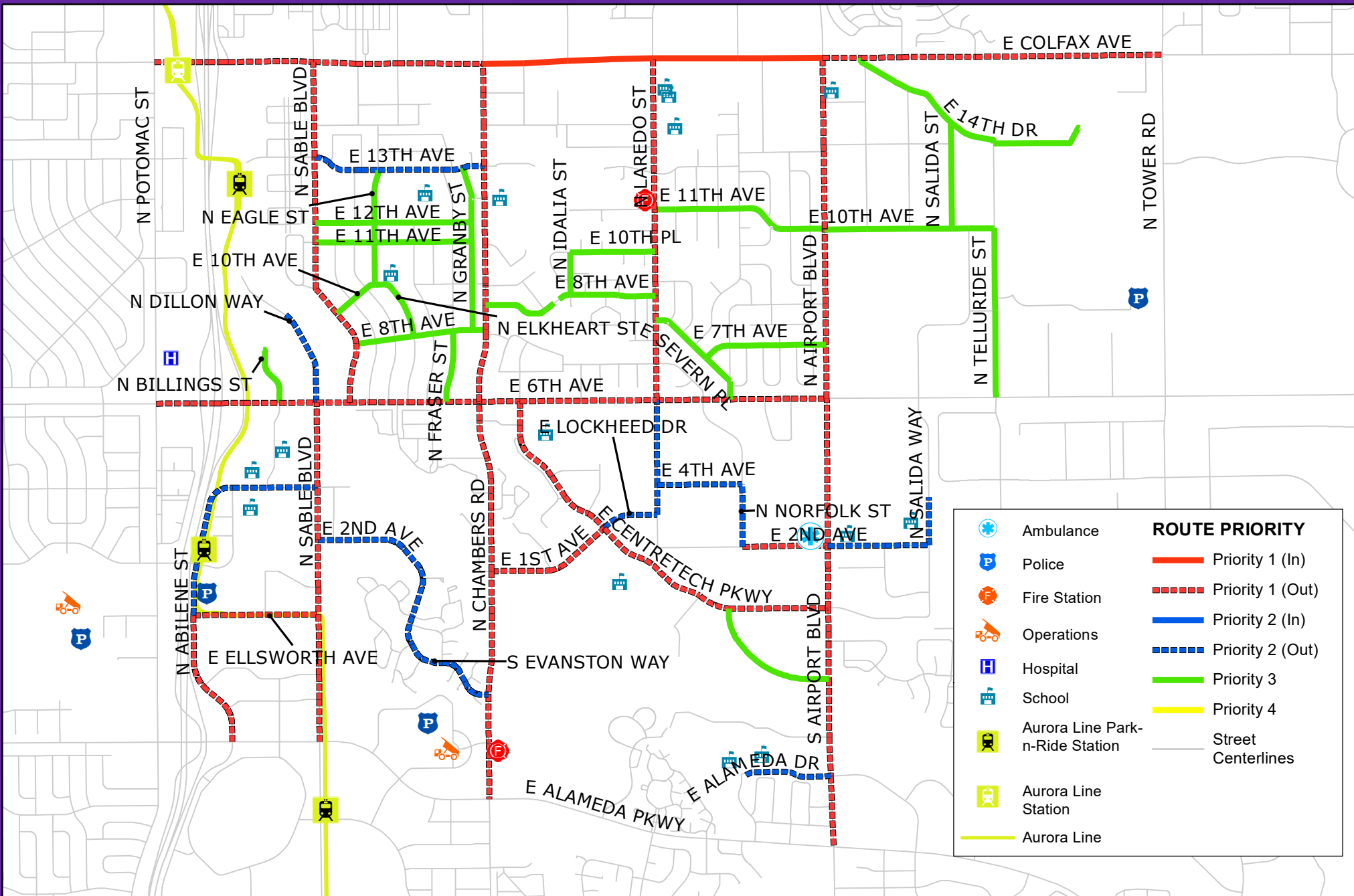
E-41



**\*\*DANGER\*\***  
**LIGHT RAIL CATENARY**  
**IN AREA**


# North 4





**Public Works Department**

15151 E. Alameda Pkwy  
 Aurora CO 80012 USA  
[www.auroragov.org](http://www.auroragov.org)  
 303-739-7000  
[GIS@auroragov.org](mailto:GIS@auroragov.org)



**City of Aurora, Colorado**

**Snow Route Map**

Rev. 9/10/2020

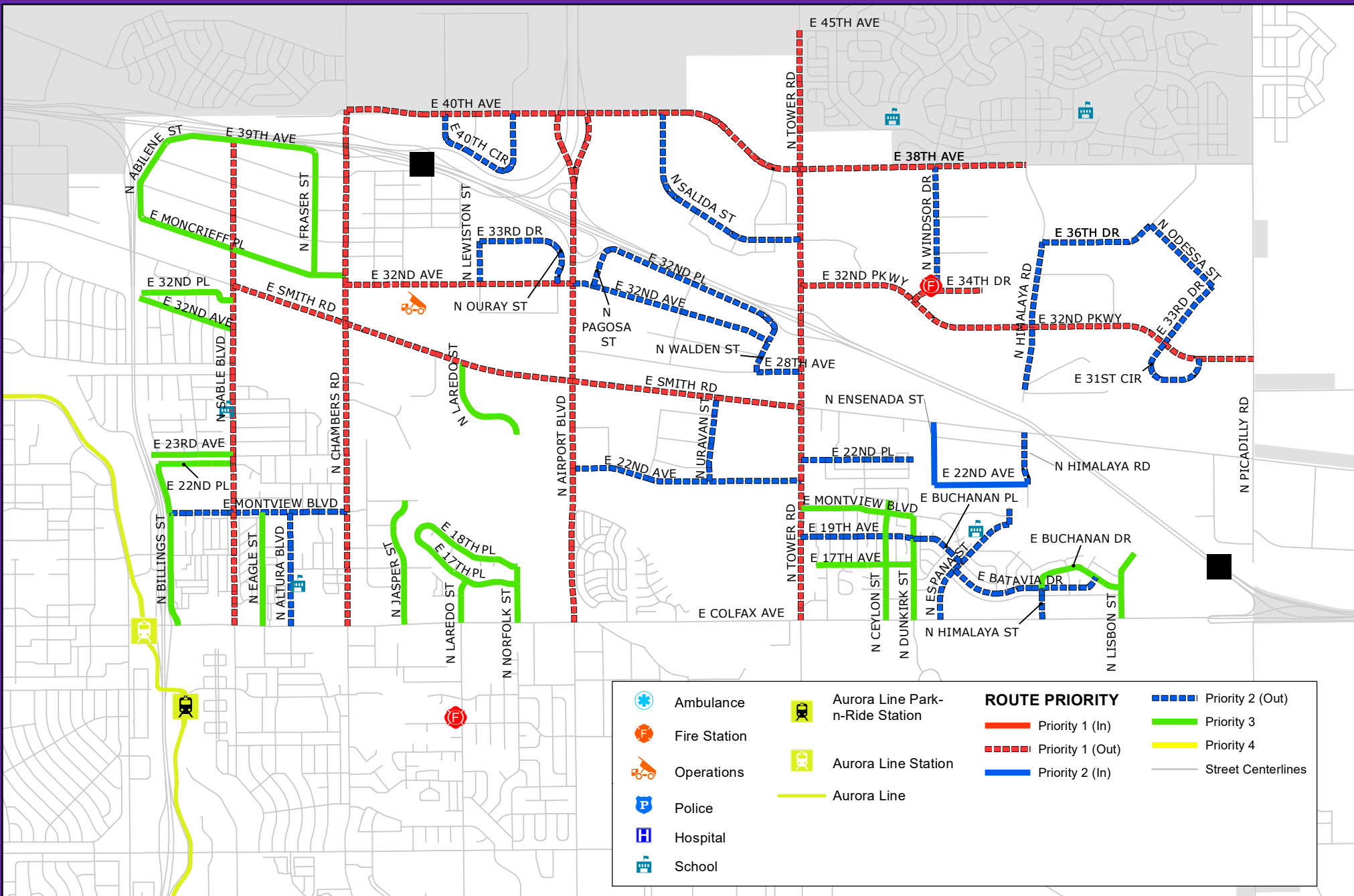


E-42



**\*\*DANGER\*\*  
 LIGHT RAIL CATENARY  
 IN AREA**

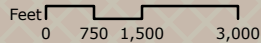
**North 5**



	Ambulance		Aurora Line Park-n-Ride Station	<b>ROUTE PRIORITY</b>		Priority 2 (Out)	
	Fire Station		Aurora Line Station		Priority 1 (In)		Priority 3
	Operations				Priority 1 (Out)		Priority 4
	Police				Priority 2 (In)		Street Centerlines
	Hospital						
	School						
			Aurora Line				

**Public Works Department**

15151 E. Alameda Pkwy  
 Aurora CO 80012 USA  
 www.auroragov.org  
 303-739-7000  
 GIS@auroragov.org



**City of Aurora, Colorado**

**Snow Route Map**

Rev. 9/11/2020

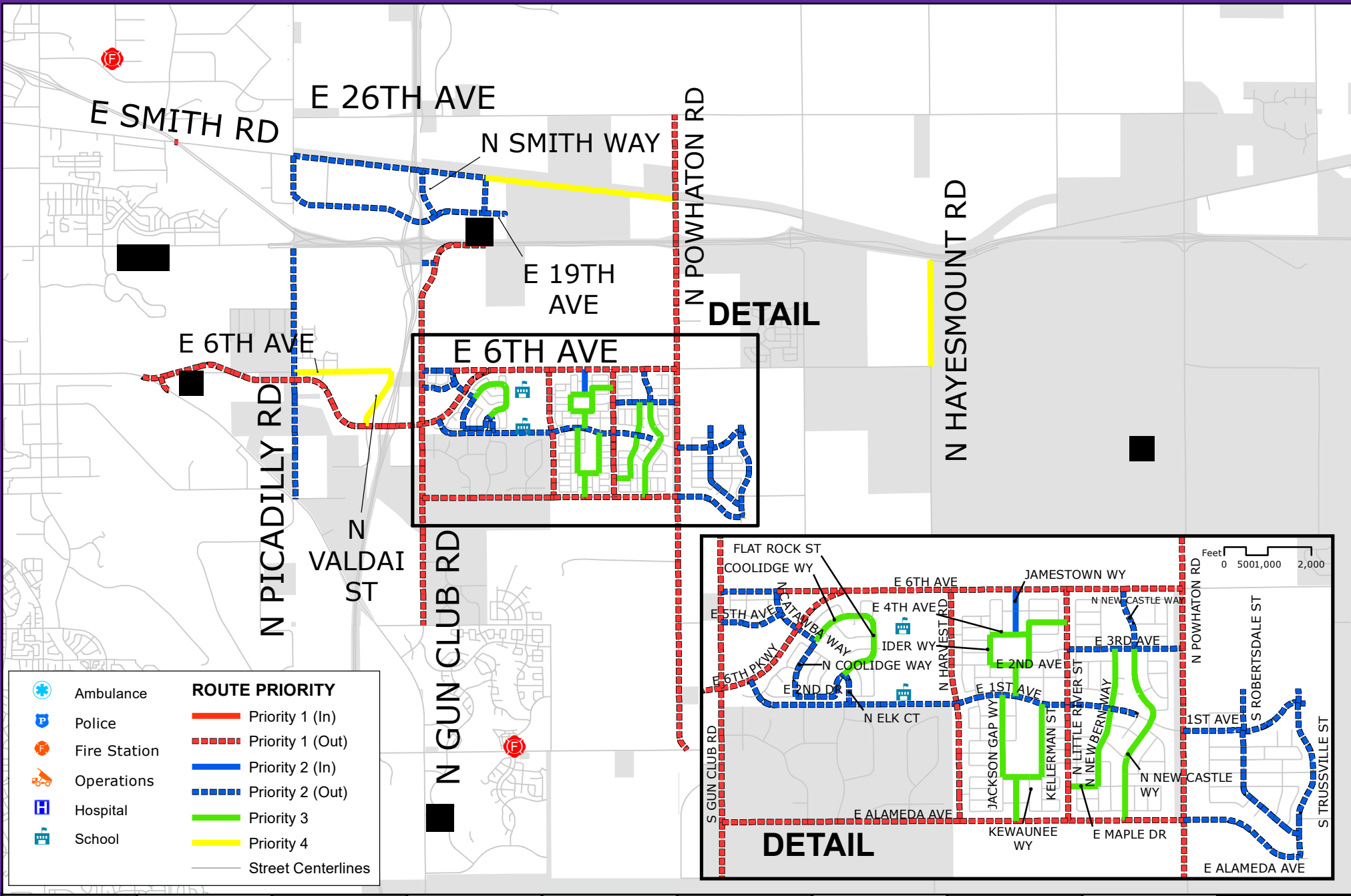


E-43



**\*\*DANGER\*\***  
**LIGHT RAIL CATENARY**  
**IN AREA**

**North 6**



**Public Works Department**

15151 E. Alameda Pkwy  
 Aurora CO 80012 USA  
[www.auroragov.org](http://www.auroragov.org)  
 303-739-7000  
[GIS@auroragov.org](mailto:GIS@auroragov.org)



**City of Aurora, Colorado**

**Snow Route Map**

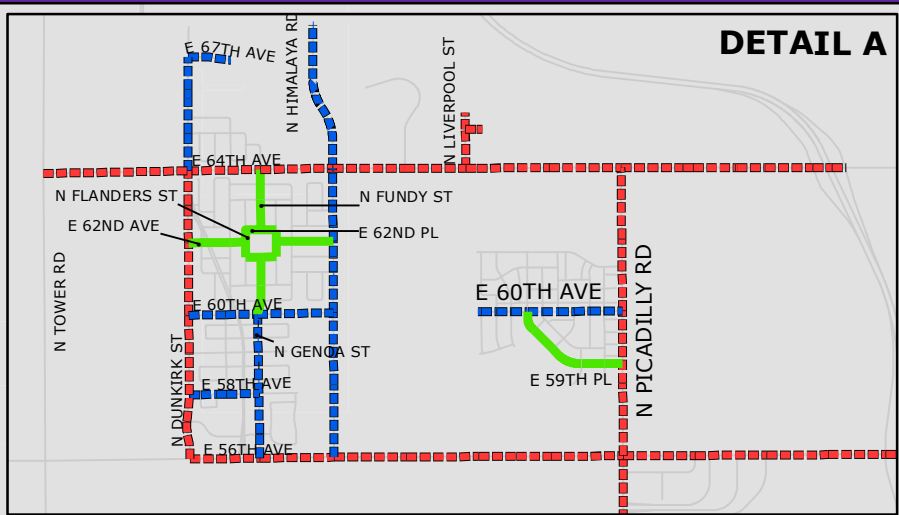
Rev: 9/11/2020



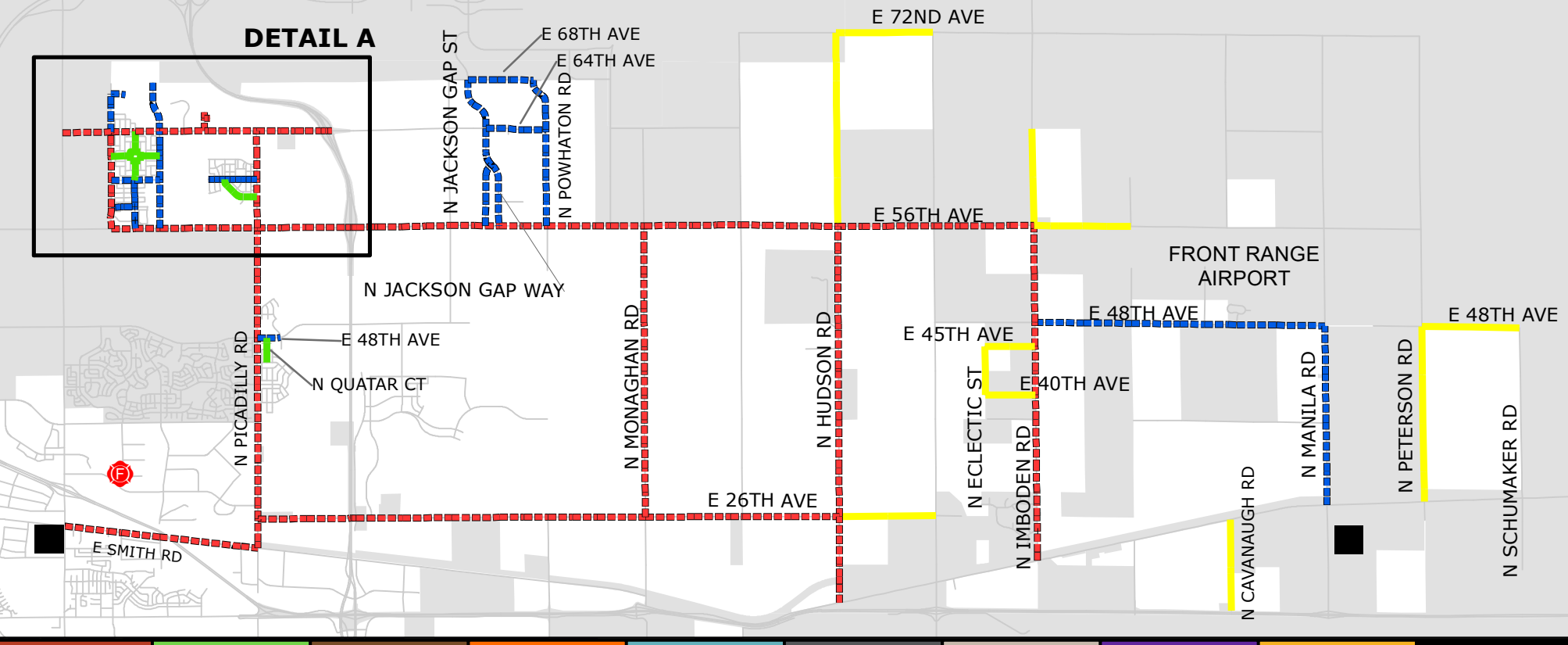
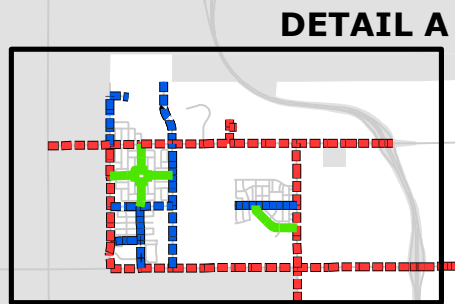
E-44

**North 7**

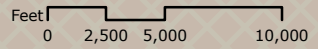




ROUTE PRIORITY			
	Ambulance		Priority 1 (In)
	Police		Priority 1 (Out)
	Fire Station		Priority 2 (In)
	Operations		Priority 2 (Out)
	Hospital		Priority 3
	School		Priority 4
			Street Centerlines



**Public Works Department**  
 15151 E. Alameda Pkwy  
 Aurora CO 80012 USA  
[www.auroragov.org](http://www.auroragov.org)  
 303-739-7000  
[GIS@auroragov.org](mailto:GIS@auroragov.org)



**City of Aurora, Colorado**  
 Snow Route Map

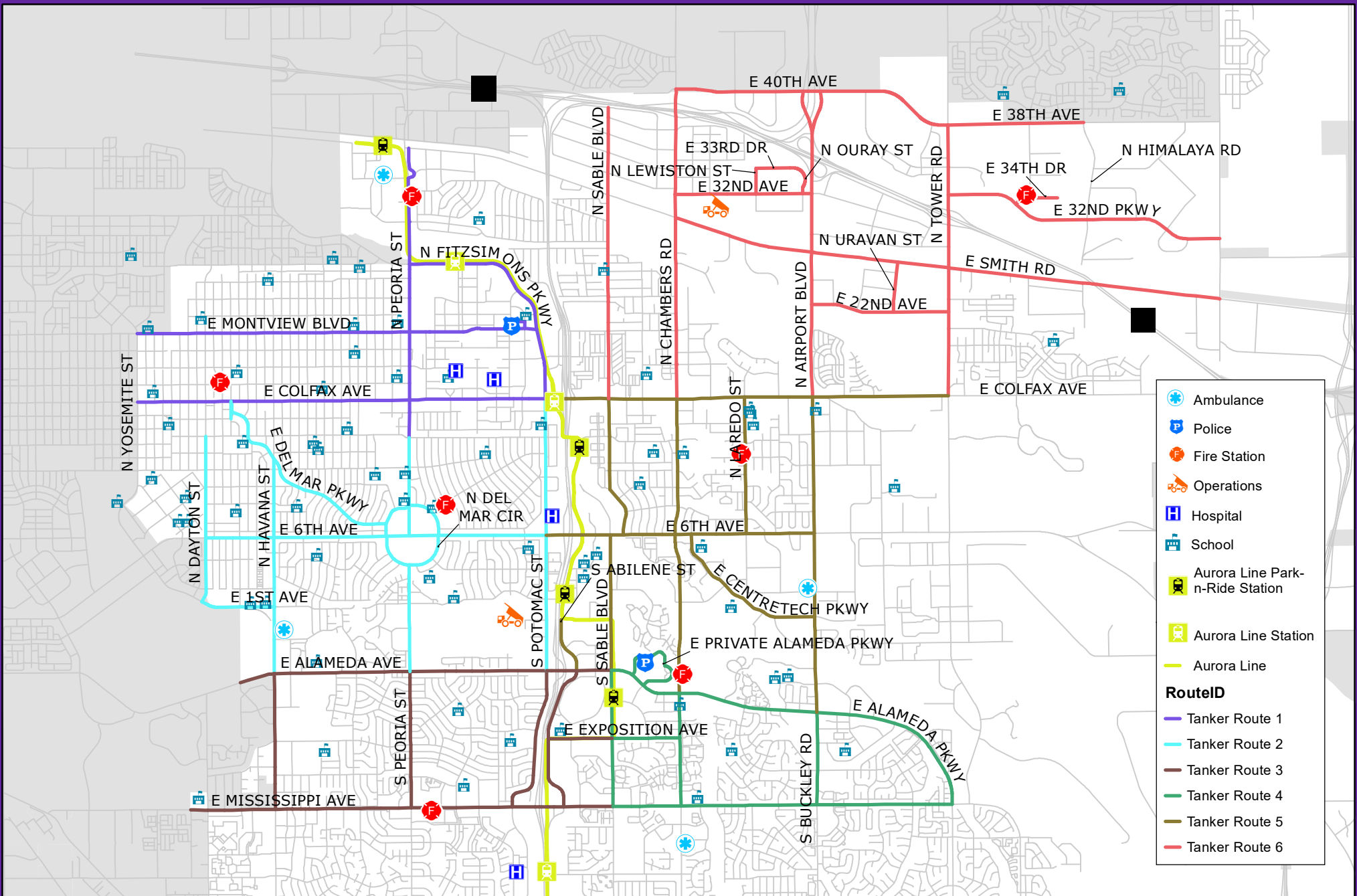


Rev: 9/11/2020

E-45



# North 8

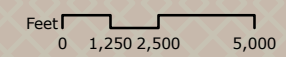


- Ambulance
- Police
- Fire Station
- Operations
- Hospital
- School
- Aurora Line Park-n-Ride Station
- Aurora Line Station
- Aurora Line

**RouteID**

- Tanker Route 1
- Tanker Route 2
- Tanker Route 3
- Tanker Route 4
- Tanker Route 5
- Tanker Route 6

**Public**  
 15151 E. Alameda Pkwy  
 Aurora CO 80012 USA  
[www.auroragov.org](http://www.auroragov.org)  
 303-739-7000  
[GIS@auroragov.org](mailto:GIS@auroragov.org)












Rev. 9/11/2020








E-46

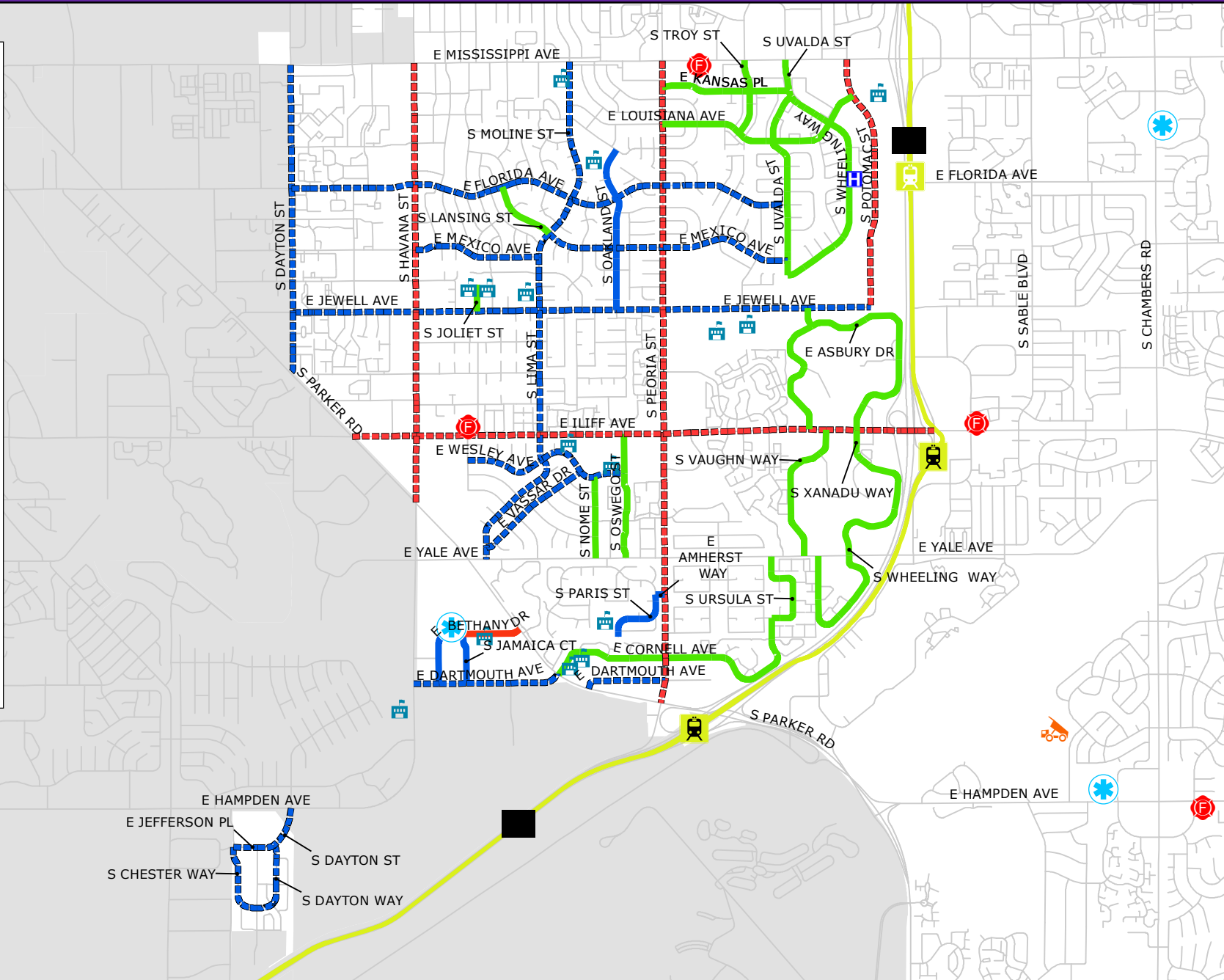


# North Tanker Routes

-  Ambulance
-  Police
-  Fire Station
-  Operations
-  Hospital
-  School
-  Aurora Line Park-n-Ride Station
-  Aurora Line Station
-  Aurora Line

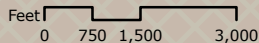
**ROUTE PRIORITY**

-  Priority 1 (In)
-  Priority 1 (Out)
-  Priority 2 (In)
-  Priority 2 (Out)
-  Priority 3
-  Priority 4
-  Street Centerlines



**Public Works Department**

15151 E. Alameda Pkwy  
 Aurora CO 80012 USA  
[www.auroragov.org](http://www.auroragov.org)  
 303-739-7000  
[GIS@auroragov.org](mailto:GIS@auroragov.org)



**City of Aurora, Colorado**

**Snow Route Map**

Rev. 9/11/2020



E-47

**\*\*DANGER\*\*  
 LIGHT RAIL CATENARY  
 IN AREA**

**South 1**

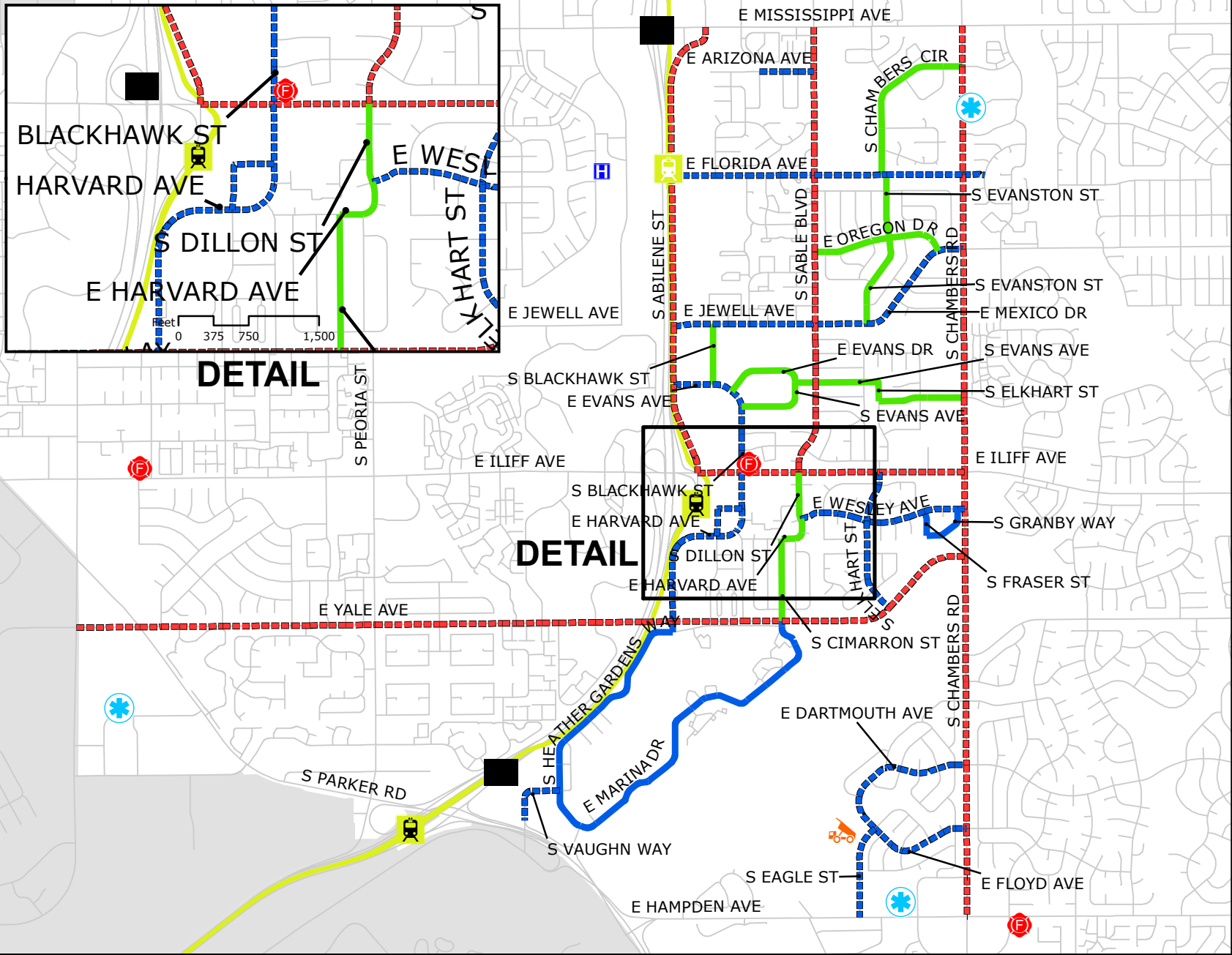


**DETAIL**



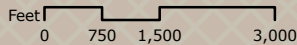
**DETAIL**

- Ambulance
  - Police
  - Fire Station
  - Operations
  - Hospital
  - School
  - Aurora Line Park-n-Ride Station
  - Aurora Line Station
  - Aurora Line
- ROUTE PRIORITY**
- Priority 1 (In)
  - Priority 1 (Out)
  - Priority 2 (In)
  - Priority 2 (Out)
  - Priority 3
  - Priority 4
  - Street Centerlines



**Public Works Department**

15151 E. Alameda Pkwy  
Aurora CO 80012 USA  
www.auroragov.org  
303-739-7000  
GIS@auroragov.org



**City of Aurora, Colorado**

**Snow Route Map**

Rev. 9/11/2020



E-48

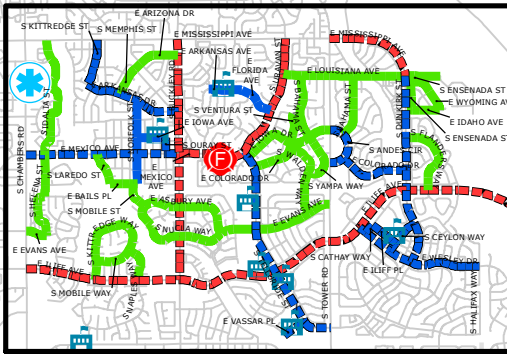


**\*\*DANGER\*\*  
LIGHT RAIL CATENARY  
IN AREA**

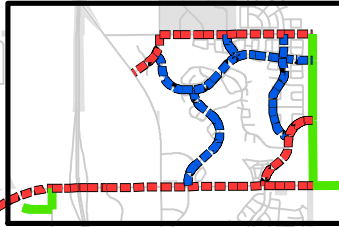
**South 2**



# DETAIL A



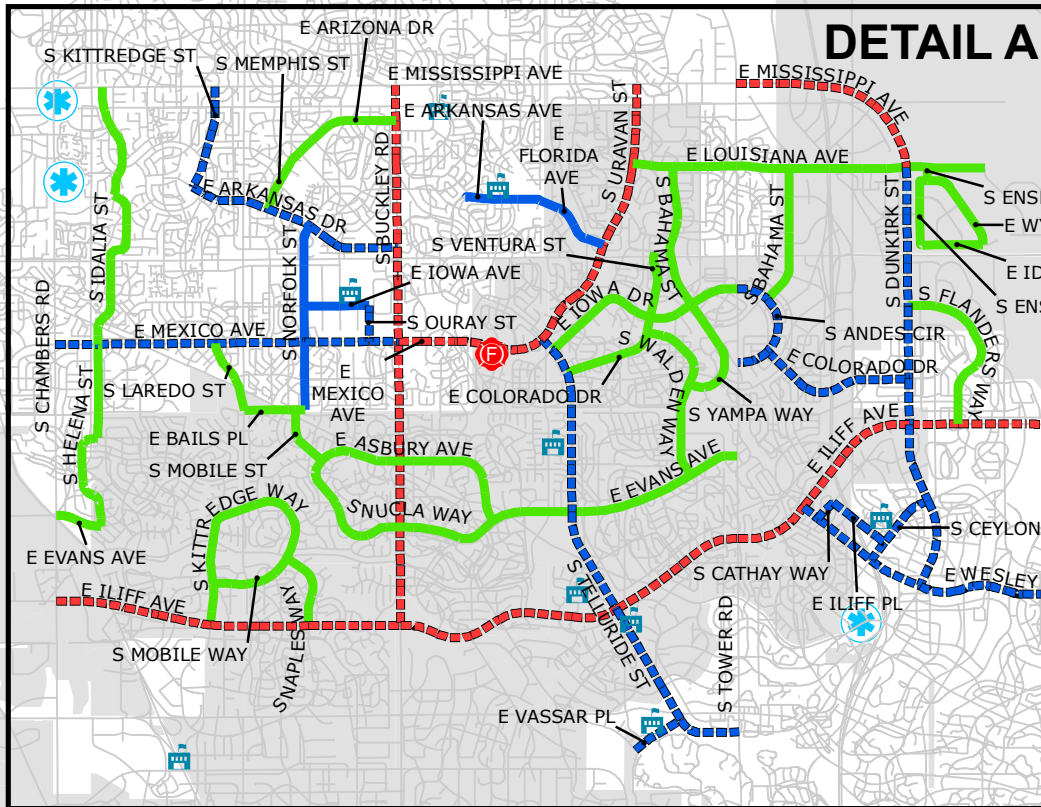
# DETAIL B



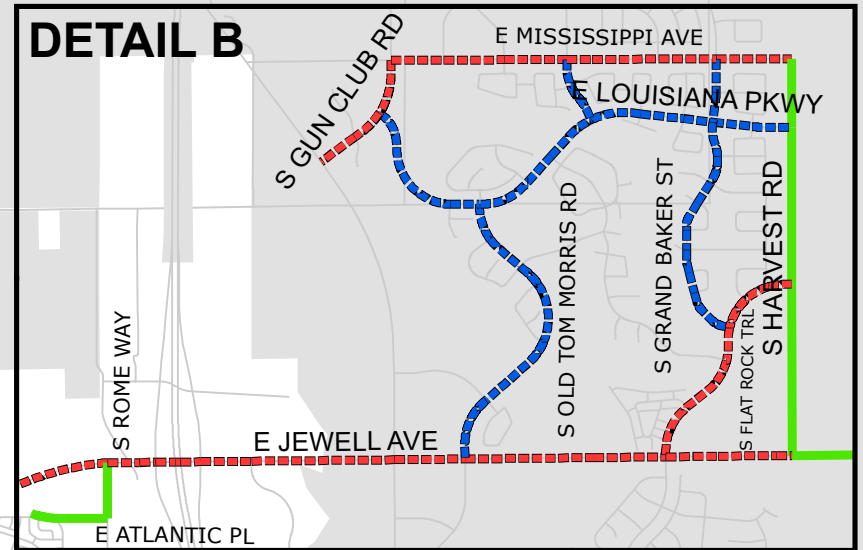
E ILIFF AVE

E YALE AVE

# DETAIL A



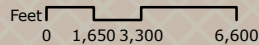
# DETAIL B



	Police		Hospital	<b>ROUTE PRIORITY</b>		Priority 2 (Out)
	Fire Station		School			Priority 1 (In)
	Operations		Ambulance			Priority 2 (In)
						Priority 3
						Priority 4
						Street Centerlines

Public Works Department

15151 E. Alameda Pkwy  
Aurora CO 80012 USA  
www.auroragov.org  
303-739-7000  
GIS@auroragov.org



City of Aurora, Colorado

Snow Route Map







Rev. 9/11/2020










E-49

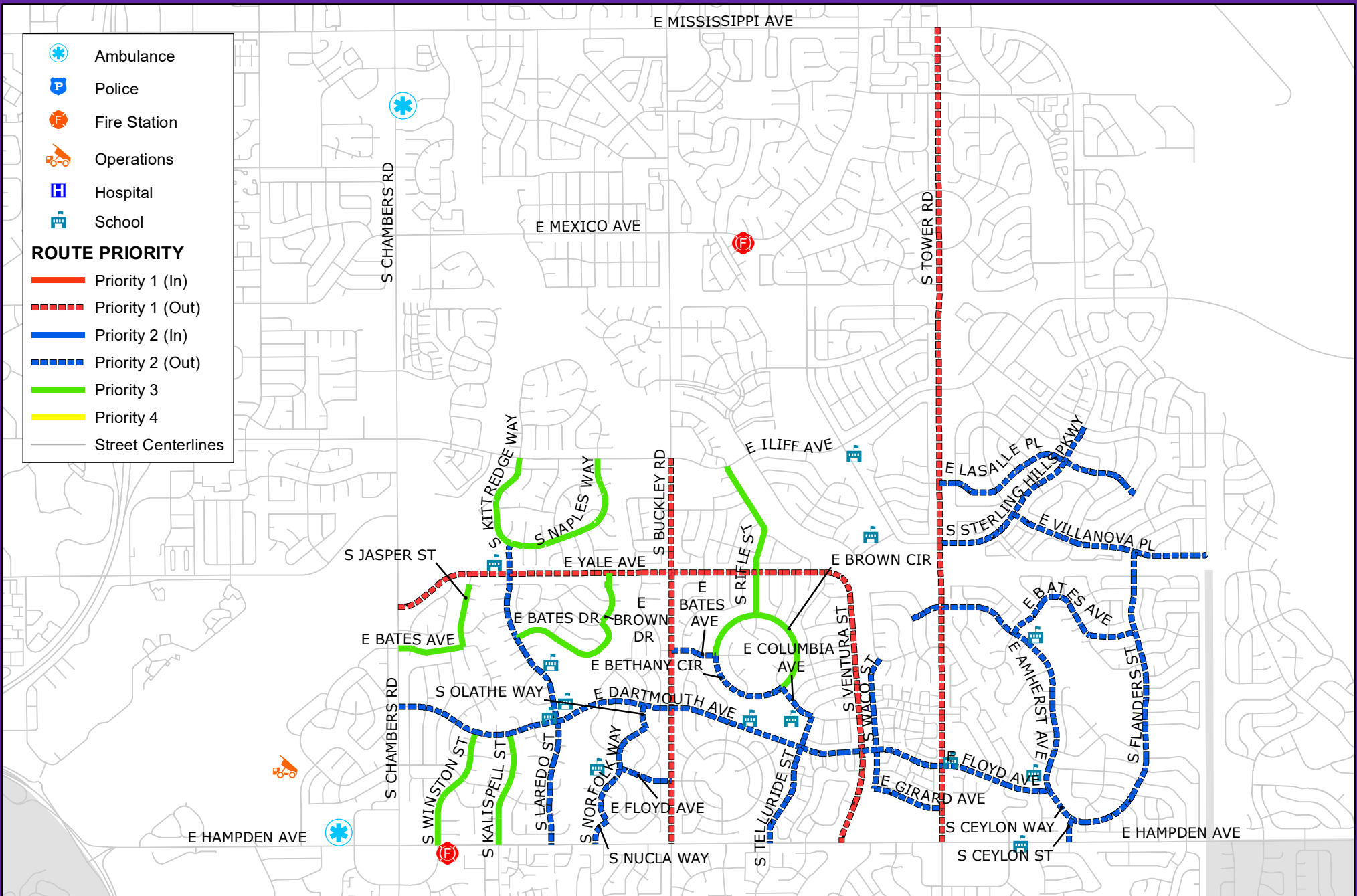
# South 3



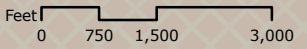
-  Ambulance
-  Police
-  Fire Station
-  Operations
-  Hospital
-  School

**ROUTE PRIORITY**

-  Priority 1 (In)
-  Priority 1 (Out)
-  Priority 2 (In)
-  Priority 2 (Out)
-  Priority 3
-  Priority 4
-  Street Centerlines









**Public Works Department**  
 15151 E. Alameda Pkwy  
 Aurora CO 80012 USA  
[www.auroragov.org](http://www.auroragov.org)  
 303-739-7000  
[GIS@auroragov.org](mailto:GIS@auroragov.org)










**City of Aurora, Colorado**  
**Snow Route Map**  
 Rev. 9/11/2020  
 E-50

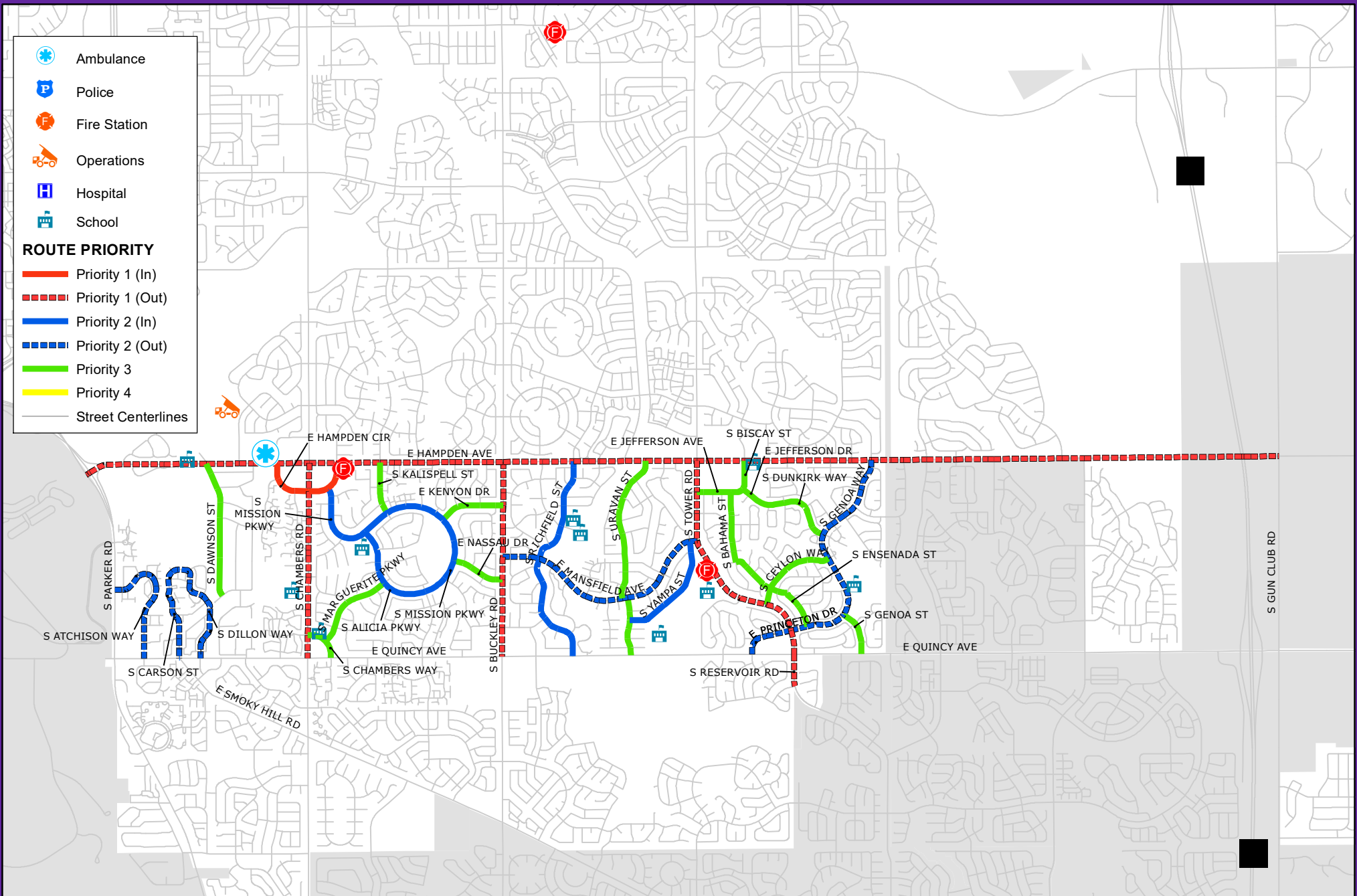


# South 4

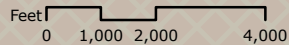
-  Ambulance
-  Police
-  Fire Station
-  Operations
-  Hospital
-  School

**ROUTE PRIORITY**

-  Priority 1 (In)
-  Priority 1 (Out)
-  Priority 2 (In)
-  Priority 2 (Out)
-  Priority 3
-  Priority 4
-  Street Centerlines



**Public Works**  
 15151 E. Alameda Pkwy  
 Aurora CO 80012 USA  
[www.auroragov.org](http://www.auroragov.org)  
 303-739-7000  
[GIS@auroragov.org](mailto:GIS@auroragov.org)



**City of Aurora, Colorado**

**Snow Route Map**

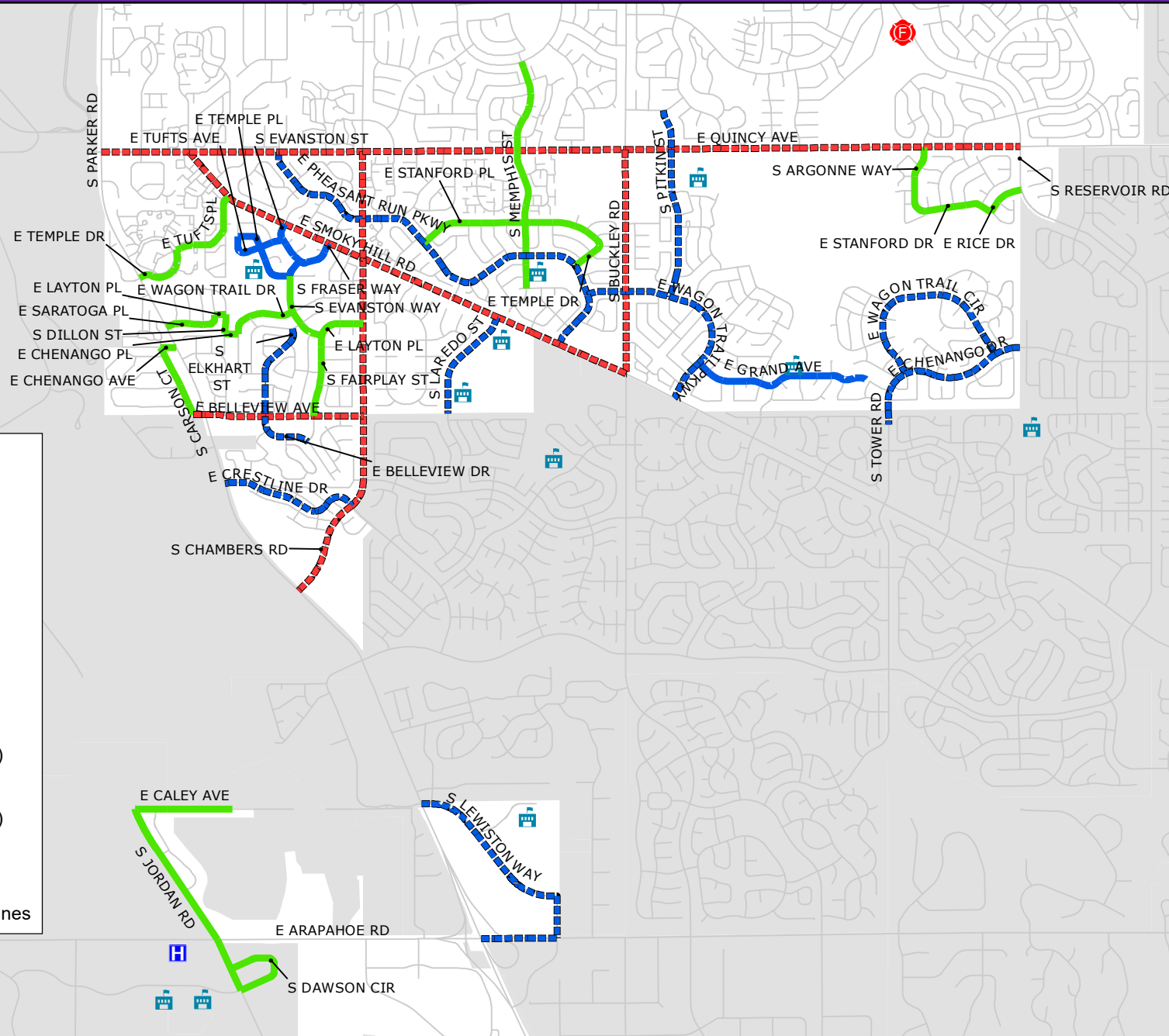
Rev. 9/11/2020









E-51










# South 5

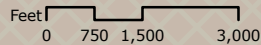


-  Ambulance
-  Police
-  Fire Station
-  Operations
-  Hospital
-  School

**ROUTE PRIORITY**

-  Priority 1 (In)
-  Priority 1 (Out)
-  Priority 2 (In)
-  Priority 2 (Out)
-  Priority 3
-  Priority 4
-  Street Centerlines

**Public Works Department**  
 15151 E. Alameda Pkwy  
 Aurora CO 80012 USA  
[www.auroragov.org](http://www.auroragov.org)  
 303-739-7000  
[GIS@auroragov.org](mailto:GIS@auroragov.org)



**City of Aurora, Colorado**

**Snow Route Map**







Rev. 9/11/2020










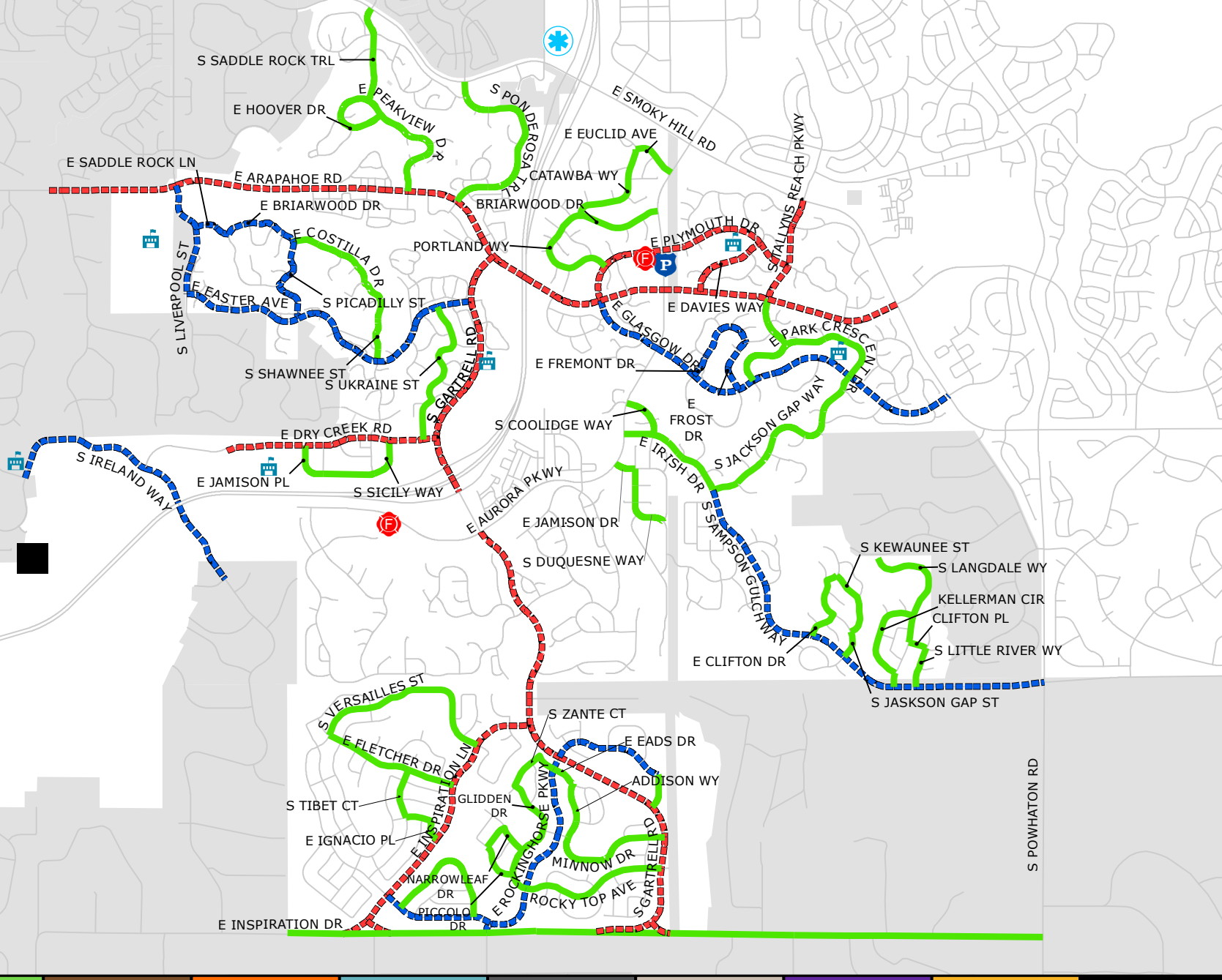
E-52



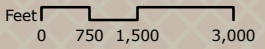
# South 6

-  Ambulance
-  Police
-  Fire Station
-  Operations
-  Hospital
-  School

- ROUTE PRIORITY**
-  Priority 1 (In)
  -  Priority 1 (Out)
  -  Priority 2 (In)
  -  Priority 2 (Out)
  -  Priority 3
  -  Priority 4
  -  Street Centerlines



**Public Works Department**  
 15151 E. Alameda Pkwy  
 Aurora CO 80012 USA  
 www.auroragov.org  
 303-739-7000  
 GIS@auroragov.org

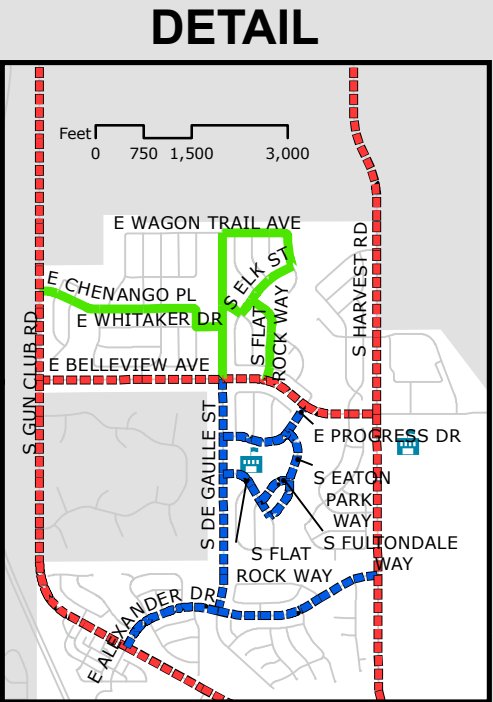
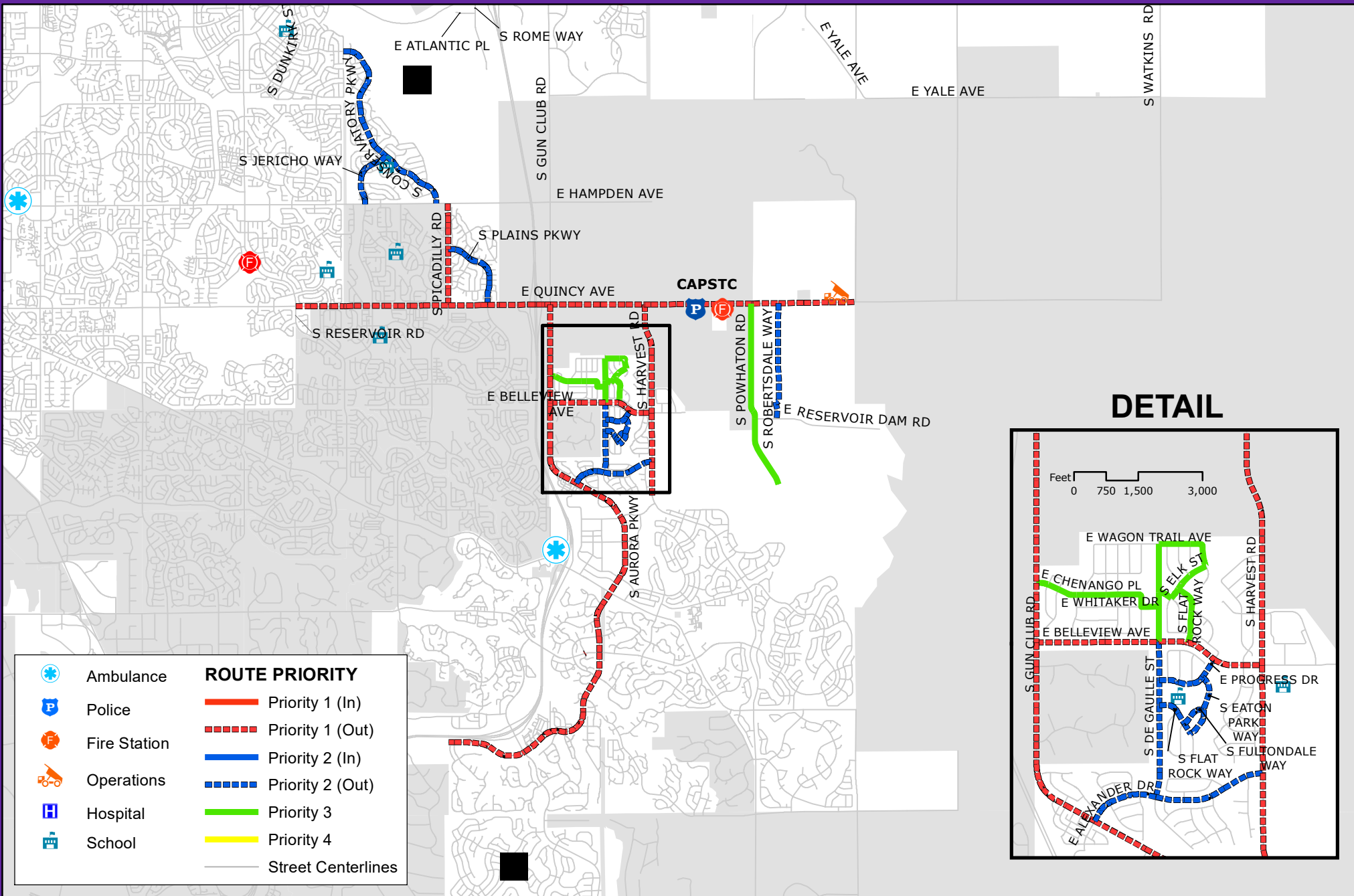


**City of Aurora, Colorado**  
**Snow Route Map**  
 Rev. 9/11/2020  
 E-53



# South 7

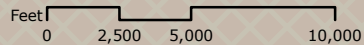




	Ambulance	<b>ROUTE PRIORITY</b>
	Police	Priority 1 (In)
	Fire Station	Priority 1 (Out)
	Operations	Priority 2 (In)
	Hospital	Priority 2 (Out)
	School	Priority 3
		Priority 4
		Street Centerlines

**Public Works Department**

15151 E. Alameda Pkwy  
 Aurora CO 80012 USA  
[www.auroragov.org](http://www.auroragov.org)  
 303-739-7000  
[GIS@auroragov.org](mailto:GIS@auroragov.org)



**City of Aurora, Colorado**

**Snow Route Map**

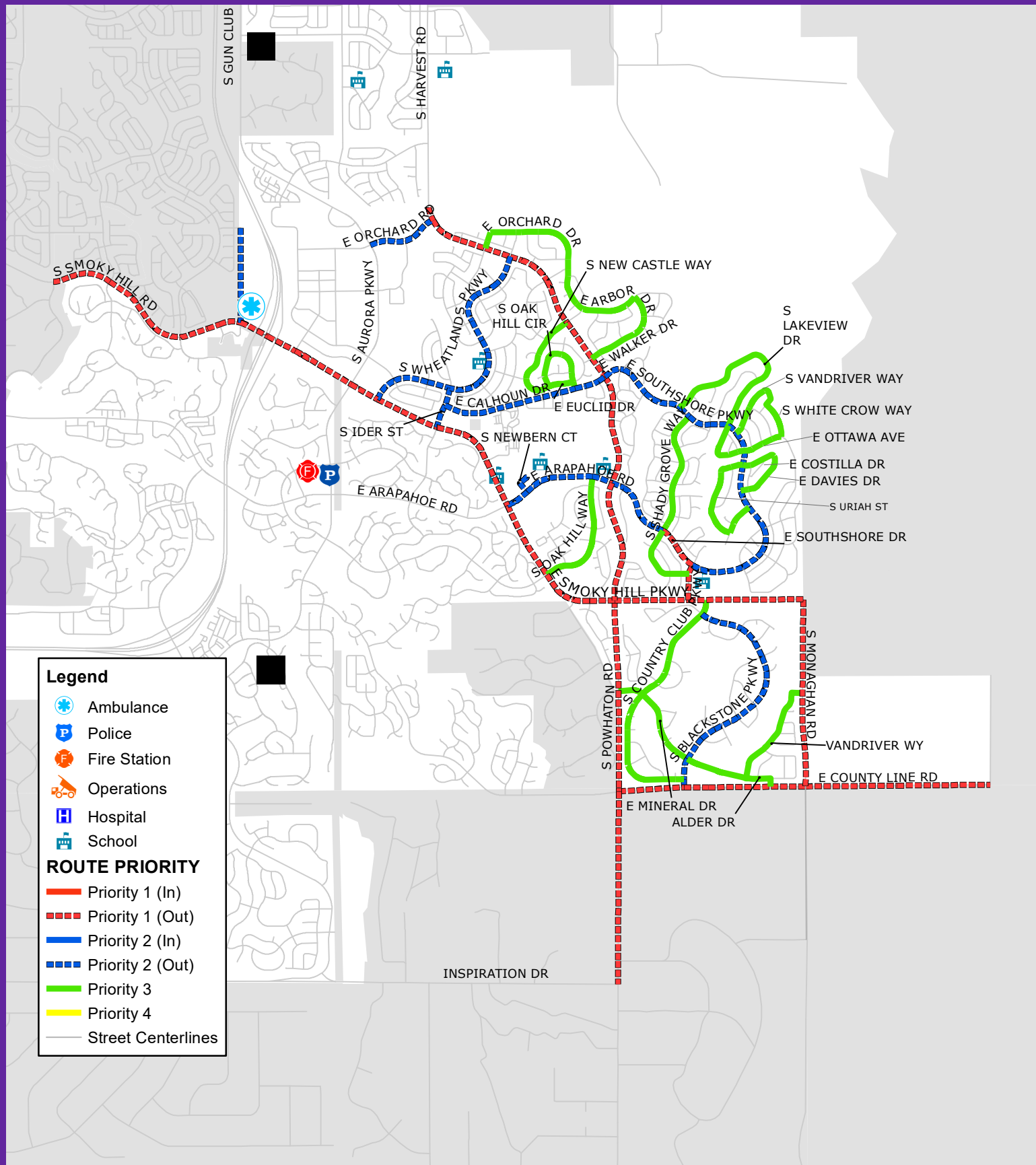
Rev. 9/11/2020



E-54

# South 8





**Legend**

- Ambulance
- Police
- Fire Station
- Operations
- Hospital
- School

**ROUTE PRIORITY**

- Priority 1 (In)
- Priority 1 (Out)
- Priority 2 (In)
- Priority 2 (Out)
- Priority 3
- Priority 4
- Street Centerlines

**Public Works Department**  
 15151 E. Alameda Pkwy  
 Aurora CO 80012 USA  
[www.auroragov.org](http://www.auroragov.org)  
 303-739-7000  
[GIS@auroragov.org](mailto:GIS@auroragov.org)

# City of Aurora, Colorado

Snow Route Map

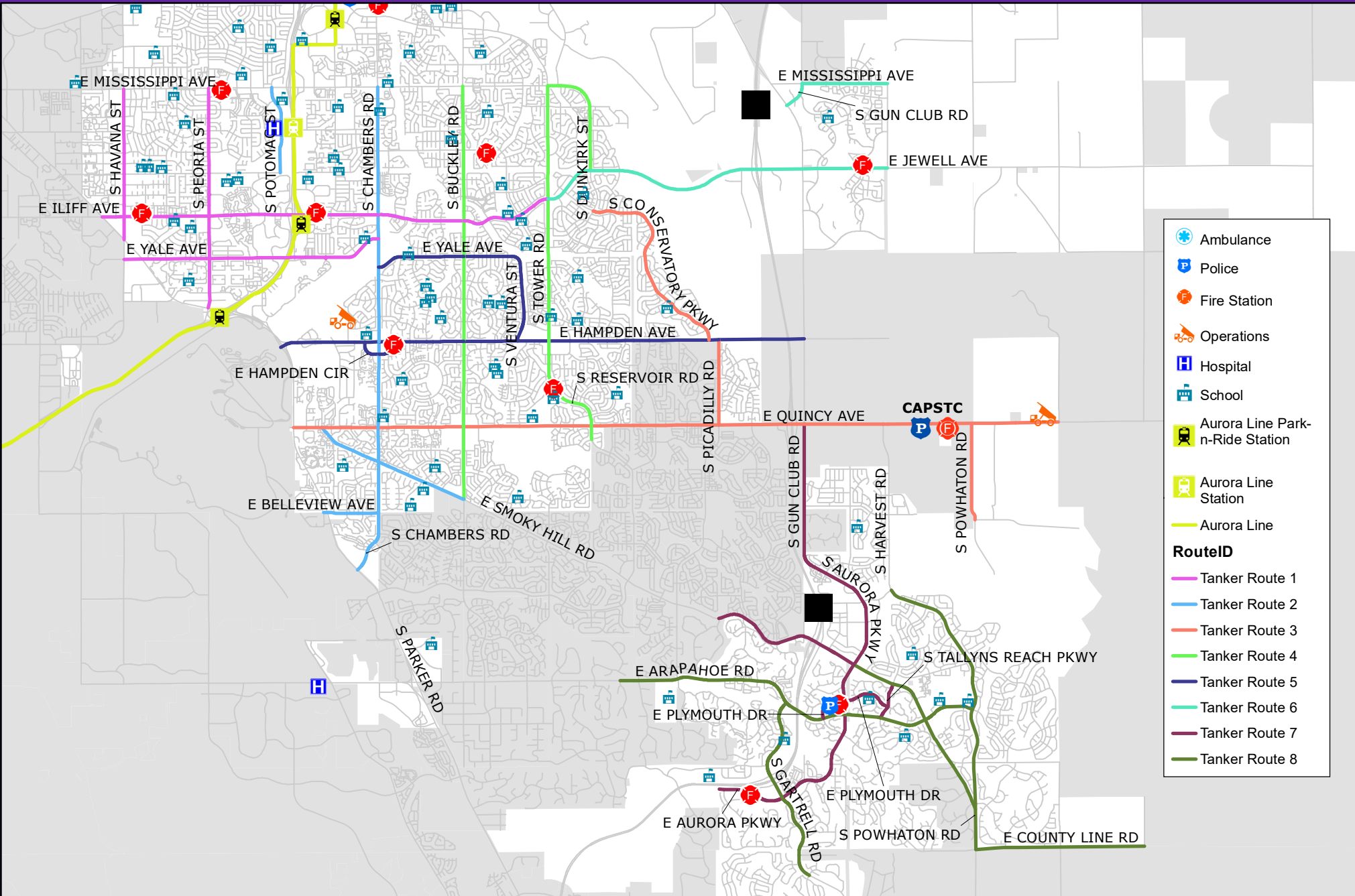
Rev. 9/11/2020

# South 9



E-55

Feet 0 2,000 4,000

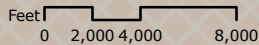


- Ambulance
- Police
- Fire Station
- Operations
- Hospital
- School
- Aurora Line Park-n-Ride Station
- Aurora Line Station
- Aurora Line

**RouteID**

- Tanker Route 1
- Tanker Route 2
- Tanker Route 3
- Tanker Route 4
- Tanker Route 5
- Tanker Route 6
- Tanker Route 7
- Tanker Route 8

**Public Works Department**  
 15151 E. Alameda Pkwy  
 Aurora CO 80012 USA  
 www.auroragov.org  
 303-739-7000  
 GIS@auroragov.org



Rev. 9/11/2020

E-56



# South Tanker Routes