



# FACT SHEET

## CITY OF AURORA

PLANNING & DEVELOPMENT SERVICES | DATA SERVICES  
15151 E. Alameda Parkway, Aurora, CO 80012

Source: U.S. Census Bureau, Census 2010 SF 1. Esri forecasts for 2018 and 2023  
Esri-converted Census 2000 data into 2010 geography.  
Other sources noted as below:

\* American Community Survey 2013-2017 5-Year Estimates  
\*\* Planning & Development Services, Public Works, Parks Recreation & Open Space  
\*\*\* State of Colorado, Department of Labor and Employment June 2019

Updated December 27, 2019

### CITY GOVERNMENT\*\*

Council City Manager form of government • 11 Elected Council Members



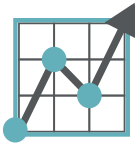
- 1 • Mayor
- 6 • Council Ward Reps
- 4 • At-Large Members



- Municipal Parks • 97
- Municipal Golf Courses • 5
- Public Libraries • 6
- Recreation Centers • 6

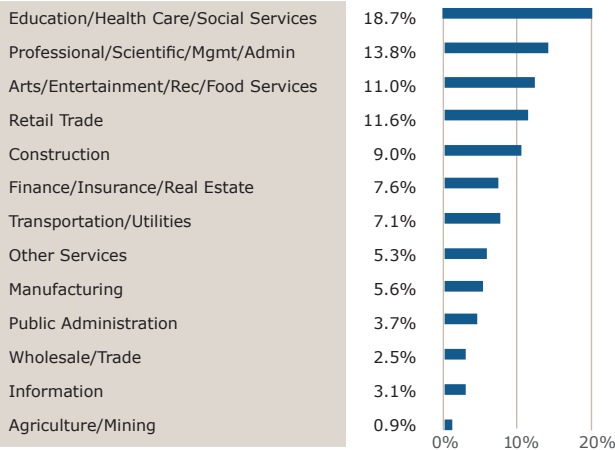


### ECONOMY

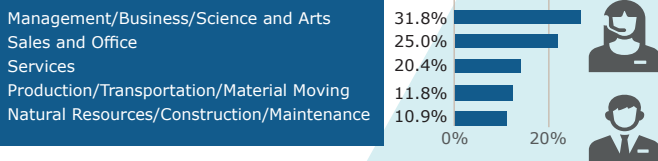


- Employed Persons Living in Aurora age 16+ **182,035\***
- People working in Aurora **190,859\*\*\***
- Census Unemployment Rate 16+ years old **6.0%\***
- CDLE Aurora Unemployment Rate **3.4%\*\*\***

### INDUSTRY BREAKDOWN BY %



### OCCUPATION BREAKDOWN BY %

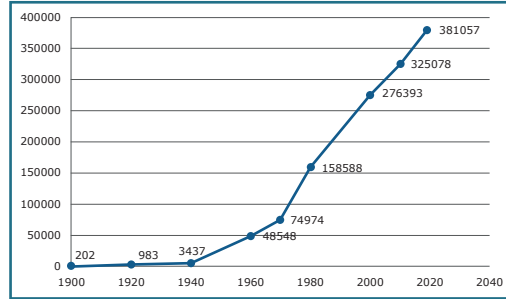


### PHYSICAL FEATURES\*\*



- CITY AREA** • 160.53 square miles (2nd Largest in CO)
- OFFICIAL CITY ELEVATION** • 5,435 feet
- HIGHEST ELEVATION** • 6,229 feet  
1/4 mi. north of Inspiration Drive & Antelope Trail
- LOWEST ELEVATION** • 5,285 feet  
Sand Creek Waste Water Reclamation Facility
- LATITUDE** • 39° 41' 45" N (39.695833°),
- LONGITUDE** • 104° 48' 29" W (-104.808056°)

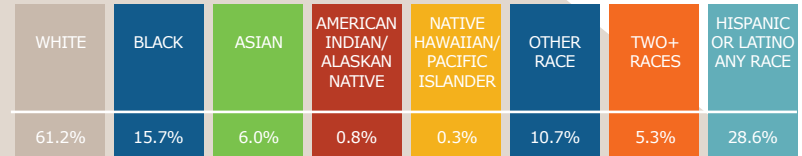
### POPULATION



#### 54th largest city in U.S

- Population – **381,057\*\***
- Median age – **34.2**
- Annual Growth Rate (2018-2019) **1.9%\*\***

### RACE AND ETHNICITY BREAKDOWN



Foreign Born 19.8%\*

### EDUCATIONAL ATTAINMENT

25+ years or older

- < 9th grade • 6.1%
- 9th to 12th grade • 6.8%
- HS diploma or GED • 26.3%
- Some college, No degree • 22.9%
- Associates Degree • 9.3%
- Bachelor's Degree • 19.4%
- Graduate/Professional Degree • 9.1%

### HOUSING AND INCOME

- Average Household Size • 2.69
- Number of Dwelling Units • 143,544
- Housing Tenure** • Owner • 57.6% • Renter • 42.4% • Vacant • 4.4%
- Type of Housing** • Single Family Detached Dwellings • 50.9%\*
- Single Family Attached & Duplex Dwellings • 11.4%\*
- Multi-Family Dwellings • 35.9%\*
- Mobile Homes/Group Homes • 1.8%\*

- Median Home Value** \$231,000\*
- Median Monthly Gross Rent** \$1,163\*
- Median Household Income** \$58,343\*
- Median Per Capita Income** \$27,077
- Poverty Status** 15.3%\*



### TRANSPORTATION TO WORK

- Auto** 76.3%\* Drive alone
- Carpool** 11.0%\*
- Public Transit** 5.4%\*
- Walk** 0.2%\*
- Bike** 0.2%\*
- Work at Home** 4.7%\*
- Other means** 0.7%\*